


PLATE 1

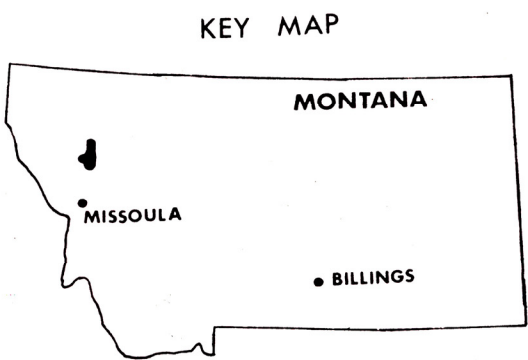
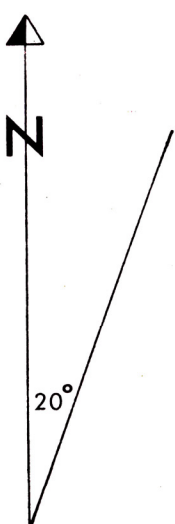
BATHYMETRY OF FLATHEAD LAKE, MONTANA

COMPILED BY ARNOLD J. SILVERMAN, DAVID R. PEVEAR, & SIDNEY R. PRAHL

SCALE: 1:48000



CONTOUR INTERVAL 40 FEET
DATUM IS MEAN SEA LEVEL
WATER ELEVATION 2892 AUGUST, 1956



DATA SOURCES:
BATHYMETRY (DASHED LINES) BY ARNOLD J. SILVERMAN & DAVID R. PEVEAR 1965-1966

BATHYMETRY AND CONTINUOUS SEISMIC PROFILES (SOLID LINES A-T) BY SIDNEY R. PRAHL & GARY W. CROSBY 1970

BASE MAP SOURCE: USGS 7 1/2 MINUTE TOPOGRAPHIC MAPS

